

Patron Her Majesty The Queen

The British Horse Society

Email enquiry@bhs.org.uk

Abbey Park,

Website www.bhs.org.uk

Stareton,

Tel 0844 848 1666

Kenilworth,

Tel 02476 840500

Warwickshire CV8 2XZ

Fax 02476 840501



Fulfilling your passion for horses

DELIVERED BY HAND

10TH April 2017

Received
10 April 2017
JC.

Director for Environment
Dorset County Council
County Hall
Colliton Park
Dorchester
Dorset
DT11 1XJ

Dear Sirs

Wildlife and Countryside Act 1981 – Claim for Restricted Byway – Pamphill Parish

Please find enclosed all necessary documents for a Modification Order for a restricted byway at Bradford Farm, in the Parish of Pamphill, Dorset.

The landowner Mr Charles Street deposited a map and statutory declaration with Dorset County Council on the 12th August 2008 which is held at the History Centre In Dorchester under reference DCC/HT/5/3/250 and 252. We cannot confirm whether this has been renewed since that date.

We trust that the documents are all in order and look forward to this claim being Investigated within the statutory guidelines.

Yours faithfully

Signature redacted

Carol J Shoopman
British Horse Society

The British Horse Society is an Appointed Representative of South Essex Insurance Brokers Limited who are authorised and regulated by the Financial Conduct Authority



DORSET COUNTY COUNCIL

APPLICATION FORM FOR A MODIFICATION TO THE COUNTY OF DORSET DEFINITIVE MAP AND STATEMENT OF RIGHTS OF WAY Wildlife and Countryside Act 1981

To: Director For Environment Dorset County Council County Hall DORCHESTER Dorset DT1 1XJ

I/We (i)

CAROL SHOOPMAN FOR THE BRITISH HORSE SOCIETY DORSET

of (ii) 2 DEER PARK COTT, DEER PARK, MILTON ABBAS, DT11 0AY hereby apply for an order under Section 53(2) of the Wildlife and Countryside Act 1981 modifying the Definitive Map and Statement for the area by *:-

(a) Deleting the footpath / bridleway / restricted byway / byway open to all traffic * which runs from: to:

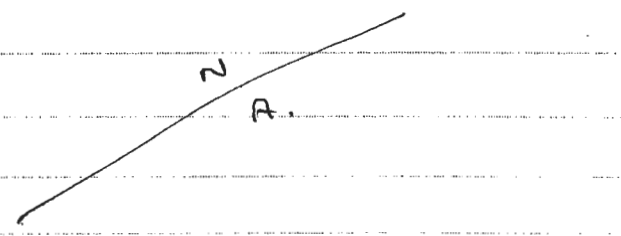


(b) Adding the footpath / bridleway / restricted byway / byway open to all traffic * which runs from: BRADFORD FARM COTTAGES GRID REF. 397 042 / 105 121 to: BRIDLEWAY E49 / 25 " " 397 331 / 104 468

(c) Upgrading/downgrading to a footpath / bridleway / restricted byway / byway open to all traffic * the footpath / bridleway / byway open to all traffic which runs from: to:



(d) Varying/adding to the particulars relating to the footpath / bridleway / restricted byway / byway open to all traffic * from: to: by providing that



and shown on the map annexed hereto (see overleaf).

N.B. PLEASE DESCRIBE ROUTE AND STATE WIDTHS WHERE APPROPRIATE

I/We attach copies of the following documentary evidence [including statements of witnesses] in support of this application:-

(iii) USER EVIDENCE FORMS (FORM E) (FORM 'D' x 1) (FORM 'G') (FORM 'C') MAP WITH ROUTE CLAIMED 10-12ft+ WIDE

Signed: Signature redacted Date: 10/04/2017

(i) Insert name of applicant(s) (ii) Insert address of applicant(s)

(iii) Insert list of documents * Delete as appropriate

CONTINUED ON SEPARATE SHEET.



200 m
500 ft

Highlight route & sign below

WIDTH OF ROUTE
10-12 ft

FORM "F" ENCLOSED



COPY

FORM B
(To be sent to the owners and occupiers of land affected by the application.)

DORSET COUNTY COUNCIL

NOTICE OF APPLICATION FOR A MODIFICATION TO THE COUNTY OF DORSET DEFINITIVE MAP AND STATEMENT OF RIGHTS OF WAY

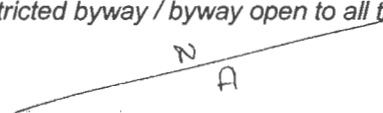

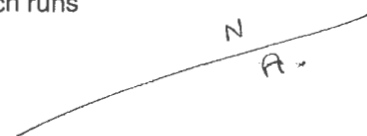
Section 53(5) & Schedule 14 to the Wildlife and Countryside Act 1981

NOTES FOR GUIDANCE OVERLEAF - PLEASE READ CAREFULLY

Section A To (i): MR. GEORGE STREET
Of (ii): BRADFORD FARM, WITCHAMPTON, WIMBORNE BH21 5BX

Section B Notice is hereby given that on the 10-04-2017
#/We (iii): CAROL SHOOPMAN FOR THE BRITISH HORSE SOC. DORSET
Of (iv): 2 DEER PARK COTT. MILTON ABBAS, DORSET DT11 0AY
have made an application to the Dorset County Council that the Definitive Map and Statement for the area be modified by *:

Section C

- (a) **Deleting** the *footpath / bridleway / restricted byway / byway open to all traffic** which runs from:  to:
- (b) **Adding** the ~~footpath / bridleway / restricted byway / byway open to all traffic*~~ which runs from: BRADFORD FARM COTTAGES GRID REF 397 042 to: BRIDLEWAY E49/25 " " 105 121
- (c) **Upgrading/downgrading** to a *footpath / bridleway / restricted byway / byway open to all traffic** the *footpath / bridleway / restricted byway / byway open to all traffic** which runs from:  to:
- (d) **Varying/adding to** the particulars relating to the *footpath / bridleway / restricted byway / byway open to all traffic** which runs from:  to:
by providing that:

Signed: Signature redacted Dated: 10/04/2017

(i) Insert name of landowner(s) (iii) Insert your name(s) * Delete as appropriate
(ii) Insert address of landowner(s) (iv) Insert your address



**NOTICE OF APPLICATION FOR A MODIFICATION TO
THE COUNTY OF DORSET DEFINITIVE MAP AND STATEMENT OF RIGHTS OF WAY**

Section 53(5) & Schedule 14 to the Wildlife and Countryside Act 1981

NOTES FOR GUIDANCE OVERLEAF - PLEASE READ CAREFULLY

Section A To (i): THE OCCUPIER

Of (ii): No 3 BRADFORD COTT, WIMBORNE, DORSET BH21 5 BX


Section B Notice is hereby given that on the 20

of (iii): CAROL SHOOPMAN FOR THE BRITISH HORSE SOC. DORSET


Of (iv): 2 DEER PARK COTT, MILTON ABZAS, DORSET DT11 0RY


have made an application to the Dorset County Council that the Definitive Map and Statement for the area be modified by *:

Section C

(a) **Deleting** the *footpath / bridleway / restricted byway / byway open to all traffic** which runs from:  to:

(b) **Adding** the *footpath / bridleway / restricted byway / byway open to all traffic** which runs from: BRADFORD FARM COTT. GRID REF. 397 042 to: BRISLEWAY E49/25 " " 105 121

(c) **Upgrading/downgrading** to a *footpath / bridleway / restricted byway / byway open to all traffic** the *footpath / bridleway / restricted byway / byway open to all traffic** which runs from:  to:

(d) **Varying/adding to** the particulars relating to the *footpath / bridleway / restricted byway / byway open to all traffic** which runs from:  to: by providing that:

Signed: **Signature redacted**

Dated: 10/04/2017

(i) Insert name of landowner(s)
(ii) Insert address of landowner(s)

(iii) Insert your name(s)
(iv) Insert your address

* Delete as appropriate



NOTICE OF APPLICATION FOR A MODIFICATION TO THE COUNTY OF DORSET DEFINITIVE MAP AND STATEMENT OF RIGHTS OF WAY


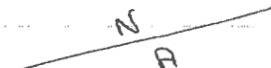
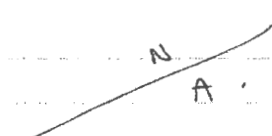
Section 53(5) & Schedule 14 to the Wildlife and Countryside Act 1981

NOTES FOR GUIDANCE OVERLEAF - PLEASE READ CAREFULLY

Section A To (i): THE BOWLER
Of (ii): NO 4 BRADFORD COTTAGE, WITCHAMPTON, WIMBORNE BH21 5BX

Section B Notice is hereby given that on the 20
1/We (iii): CAROL SHOOPMAN FOR THE BRITISH HORSE SOC, DORSET
Of (iv): 2 DEER PARK COTT, MILTON Abbas, DORSET DTILORY
have made an application to the Dorset County Council that the Definitive Map and Statement for the area be modified by *:

Section C

- (a) **Deleting** the *footpath / bridleway / restricted byway / byway open to all traffic** which runs from:  to:
- (b) **Adding** the ~~footpath / bridleway~~ *restricted byway / byway open to all traffic** which runs from: BRADFORD FARM COTTS. GRID REF: 897 042 to: BRIDLEWAY EK9/25 " " 105 121
- (c) **Upgrading/downgrading** to a *footpath / bridleway / restricted byway / byway open to all traffic** the ~~footpath / bridleway / restricted byway / byway open to all traffic*~~ which runs from:  to:
- (d) **Varying/adding** to the particulars relating to the *footpath / bridleway / restricted byway / byway open to all traffic** which runs from:  to: by providing that:

Signed: Signature redacted Dated: 10/04/2017

- (i) Insert name of landowner(s)
- (ii) Insert address of landowner(s)
- (iii) Insert your name(s)
- (iv) Insert your address
- * Delete as appropriate



NOTICE OF APPLICATION FOR A MODIFICATION TO THE COUNTY OF DORSET DEFINITIVE MAP AND STATEMENT OF RIGHTS OF WAY

Section 53(5) & Schedule 14 to the Wildlife and Countryside Act 1981

NOTES FOR GUIDANCE OVERLEAF - PLEASE READ CAREFULLY

Section A To (i): THE OCCUPIER

Of (ii): LAMBING COTTAGE, WITCHAMPTON, WIMBORNE BH21 5BX

Section B Notice is hereby given that on the 10TH APRIL 2017


~~We~~ (iii): CAROL SHOOPMAN FOR THE BRITISH HORSE SOC. DORSET

Of (iv): 2 DEER PARK COTT, MILTON ABBAS, DORSET DT11 0AY

have made an application to the Dorset County Council that the Definitive Map and Statement for the area be modified by *:

Section C

(a) **Deleting** the *footpath / bridleway / restricted byway / byway open to all traffic** which runs from:

to: 


(b) **Adding** the ~~footpath / bridleway / restricted byway / byway open to all traffic*~~ which runs from:

to: BRADFORD FARM COTTAGES GRID REF: 397 042
BRIDLEWAY E49/25 " " 105 121

(c) **Upgrading/downgrading** to a *footpath / bridleway / restricted byway / byway open to all traffic** the *footpath / bridleway / restricted byway / byway open to all traffic** which runs from:

to: 

(d) **Varying/adding to** the particulars relating to the *footpath / bridleway / restricted byway / byway open to all traffic** which runs from:

to: 
by providing that:

Signed: Signature redacted Dated: 10/04/2017

- (i) Insert name of landowner(s)
- (ii) Insert address of landowner(s)

- (iii) Insert your name(s)
- (iv) Insert your address

* Delete as appropriate

PLEASE ATTACH A MAP SHOWING THE PRECISE LINE OF THE ROUTE USED AND SIGN IT



DORSET COUNTY COUNCIL

CERTIFICATE OF SERVICE OF NOTICE OF APPLICATION FOR MODIFICATION ORDER

THE COUNTY OF DORSET DEFINITIVE MAP AND STATEMENT OF RIGHTS OF WAY

Wildlife and Countryside Act 1981

To: Director for Environment
Dorset County Council
County Hall
Colliton Park
DORCHESTER
Dorset
DT1 1XJ

I/We(i) CAROL SNOOPHAN FOR THE BRITISH HORSE Soc. DORSET
of (ii) 2 DEER PARK COTT. MILTON ABBAS, DORSET DT11 0AY

hereby certify that the requirements of paragraph 2 of Schedule 14 to the Wildlife and Countryside Act 1981 have been complied with in relation to the attached application.

Signed: Signature redacted Date: X 10/04/2017

NOTES FOR GUIDANCE

This certificate should be completed only when notice of the application has been served on all owners and occupiers affected by the proposal. A list of the names and addresses of all individuals notified should be provided below. Please indicate if you have been unable to identify all owners and occupiers of any land to which the application relates.

Notice of Application Sent To:

Table with 2 columns: Name, Address. Row 1: MR CHARLES STREET, BRADFORD FARM, WITCHAMPTON, WIMBORNE BA21 5PX. Rows 2-6 are empty.



CERTIFICATE OF SERVICE OF NOTICE OF APPLICATION FOR MODIFICATION ORDER
THE COUNTY OF DORSET DEFINITIVE MAP AND STATEMENT OF RIGHTS OF WAY

Wildlife and Countryside Act 1981

To: Director for Environment and the Economy
Dorset County Council
County Hall
Colliton Park
DORCHESTER
Dorset
DT1 1XJ

1/We(i) CAROL SHADPMAN FOR THE BRITISH HORSE SOC DORSET
of (ii) 2 DEER PARK COTT. MILTON ABBAS, DORSET DT11GAY
hereby certify that the requirements of paragraph 2 of Schedule 14 to the Wildlife and
Countryside Act 1981 have been complied with in relation to the attached application.

Signed: Signature redacted Date: 10/04/2017

NOTES FOR GUIDANCE

This certificate should be completed only when notice of the application has been served on all owners and occupiers affected by the proposal. A list of the names and addresses of all individuals notified should be provided below. Please indicate if you have been unable to identify all owners and occupiers of any land to which the application relates.

Notice of Application Sent To:

Name	Address
1. OCCUPIER	No 3 BRADFORD COTT. WITCHAMPTON, WIMBORNE
2. OCCUPIER	No 4 " " " " BH21 5BX
3. OCCUPIER	LAMBING COTT. " " "
4.	
5.	
6.	

(i) Insert name of applicant(s) (ii) Insert address of applicant(s)

PLEASE ATTACH A MAP SHOWING THE PRECISE LINE OF THE ROUTE USED AND SIGN IT



FORM G

DORSET COUNTY COUNCIL
PUBLIC RIGHTS OF WAY DOCUMENTARY EVIDENCE CHECKLIST

Wildlife and Countryside Act 1981

To: Director for Environment
Dorset County Council
County Hall
Colliton Park
DORCHESTER
Dorset
DT1 1XJ

PATH DETAILS:-

PARISH: PAMP HILL DISTRICT: EAST DORSET

BELIEVED STATUS OF PATH: footpath / bridleway / restricted byway / byway open to all traffic
[delete as appropriate]

DESCRIPTION OF PATH [please indicate route on a map - 1:2500 scale if possible]

FROM: BRADFORD FARM COTTAGES GRID REF 397 042/105121

TO: BRIDLEWAY E49/25 " " 397 331/104468

I/We (i) CAROL SHOOPMAN FOR THE BRITISH HORSE SOC. DORSET

of (ii) 2 DEER PARK COTT. MILTON Abbas, DORSET DT11 0AY

have carried out research at the Dorset History Centre (former County Records Office) and/or Public Records Office and wish the following documents to be considered in support of my application [see notes on reverse of FORM A]:

Document

Dorset History Centre/
National Archives Reference

~~Inclosure Award and Map*~~

~~Tithe Apportionment and Map*~~

Finance Act 1910 Maps, field books and valuation books* ✓

~~Ordnance Survey Maps and records*~~

~~Railway/Canal Survey Maps and Schedules*~~

~~Estate Maps and Records*~~

~~Quarter Session Rolls*~~

~~Sale Catalogues*~~

~~Highway Board Minute Books*~~

~~Others [please state]-~~

Signed: Signature redacted Date: 8/10/04/2017

(i) Insert name of applicant(s) (ii) Insert address of applicant(s) * Delete as appropriate

Subj: **for Ruth re Pamphill**
Date: 29/01/2009 11:32:23 GMT Standard Time
From:
To: **Email addresses redacted**

Hi Ruth,

I have found the 1910 Finance Act map and the route is on sheet 25-11 as you thought.

It is in hereditament number 1198, the OS parcel number is 32 and the acreage 1.712. So the number 32 is only a number given by the OS for the plot and has no relevance to rights of way.

The field book number is 1198 and this information is held at Kew. There are no field books for Pamphill itself and so it will have been included with another parish. I would be grateful if you could suggest which it might be. If it is within the Poole area it will be any of the following: Wareham, Canford Magna, Langton Matravers, Pole est, Poole West or Wimborne Minster. I will have a look at which ever one you suggest next week.

(Note: there are OS area books for a few parishes in Dorset, but none that are for Pamphill or Wimborne. If they did exist they might have been helpful).

I will attach a few of photos of the 1910 Finance Act maps.

Saran

Windows Live Hotmail just got better. [Find out more!](#) =

DORSET SHEET XXV. II.

HINTON MARTELL PH.





378

374

398

1198

BRADFORD FARM
40 yrs ago

Little Copple

Home Covert

Bradford Farm

Gravel Pit

277
13 496

282
14 000

292
14 954

302
14 974

307
14 980

308
14 986

271
13 224

272
13 140

273
13 271

280
14 000

281
13 281

282
13 282

3
1 955

4
1 961

5
1 967

6
1 973

7
1 979

8
1 985

9
1 991

10
1 997

11
2 003

12
2 009

13
2 015

14
2 021

15
2 027

16
2 033

284
13 776

285
13 801

14
1 655

15
1 661

16
1 667

17
1 673


18
1 679

19
1 685

20
1 691

21
1 697

West Ave | Patrick



LIST OF COMPLETED USER EVIDENCE FORMS WITH SIGNED MAPS

Mrs G Card

Roger Childs (attached letter)

Jacqueline Gaynor Coakes

N Collings

Sally Collings (attached letter)

Amy Denton

Stephen Denton

Ken Docherty

Jan Fisher

Tony Fisher

Mrs B Frampton (attached letter)

Mr N Frampton

Mrs Jenny Frampton

Patrick G Havill

Elizabeth Larcombe

Walter Richard Lloyd (attached letter)

Gordon Hugh Lockwood

Austin Phillips

Michelle Louise Taylor

Alison Tory

Michael Stewart Tory

Rosemary Ward

Martin Ward

Miss Sarah Watts

Richard Chafer (Form "D")